





# FAYETTE AND VARICK COMPREHENSIVE PLAN

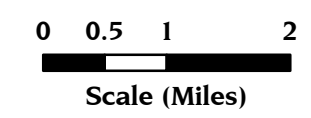
## Map 15 Sewer Districts and Infrastructure

### Legend

-  Seneca County
-  Town Boundaries
-  Seneca Army Depot
-  Local Roads
-  Railroads
-  Wastewater Treatment Plant
-  Pump Station
-  Gravity Sanitary Sewer
-  Sanitary Forcemain
-  Sanitary Sewer Districts

### Data Sources:

Seneca County  
NYS GIS Clearinghouse  
MRB Group, P.C.



DATE:  
JANUARY 2006

 **Stuart I. Brown Associates, Inc.**  
Planning and Management Consultants

**MRB** group  
Engineering, Architecture, Surveying, P.C.

